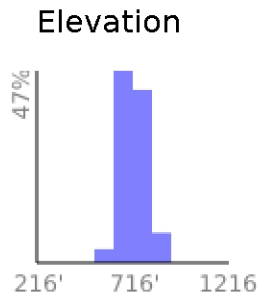


# 6.06mi Hike on AllTrails

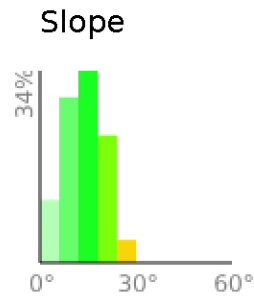
range 564' to 863' gain 1102' loss 1102' exaggeration 45.2x



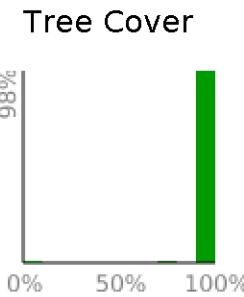
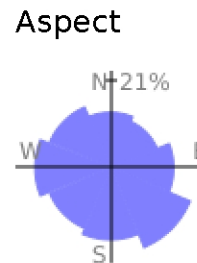
Slope Angle (top), Land Cover (middle), Tree Cover (bottom)



Min 567'  
Avg 724'  
Max 864'  
Delta 296'



Min 0°  
Avg 13°  
Max 28°



### Land Cover

- Forest 89%
- Grassland 8%
- Water 1%
- Wetland 1%