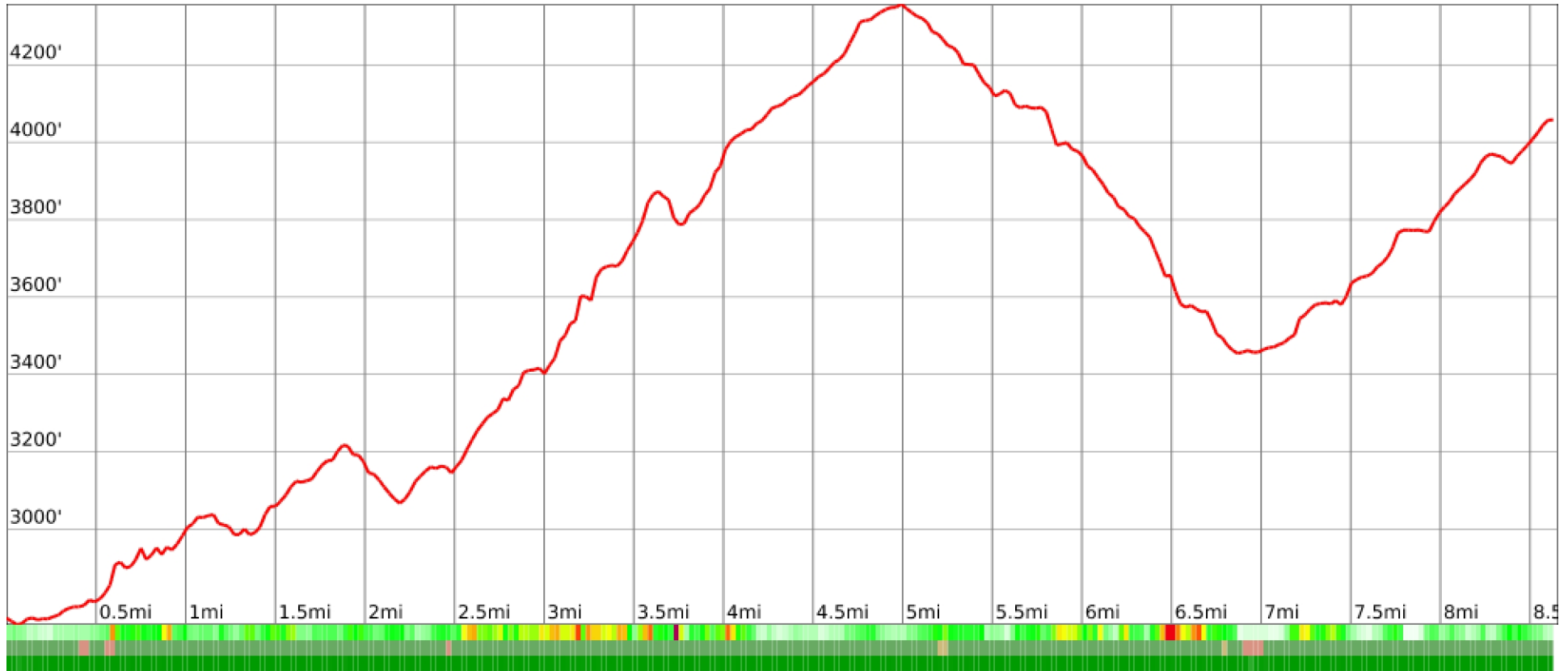
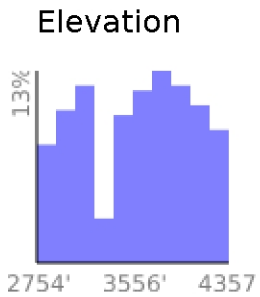


Day Two: Hurricane Creek to Old Orchard

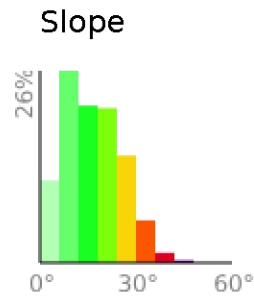
range 2753' to 4357' gain 2726' loss 1437' exaggeration 11.4x



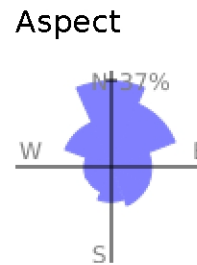
Slope Angle (top), Land Cover (middle), Tree Cover (bottom)



Min 2754'
Avg 3590'
Max 4357'
Delta 1604'



Min 1°
Avg 16°
Max 45°



Land Cover

- Forest 96%
- Developed 3%
- Shrub 1%