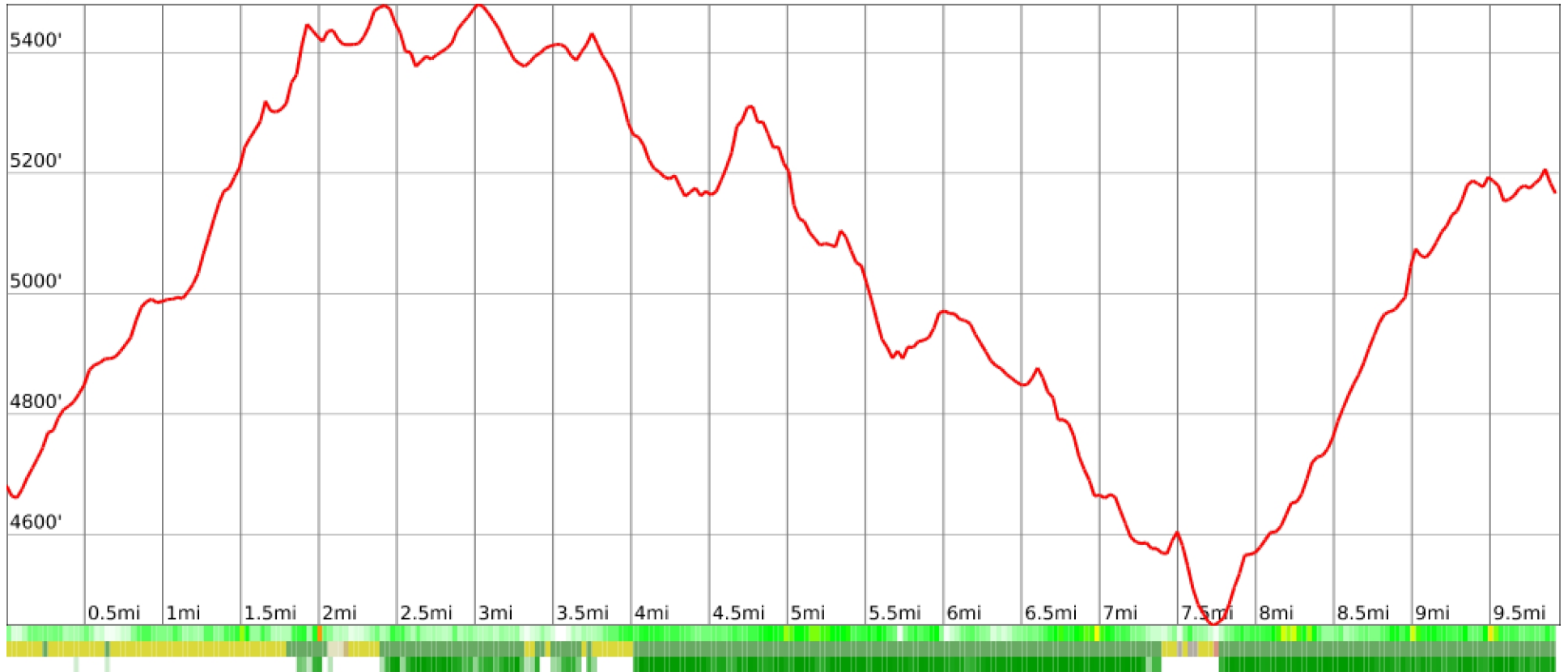


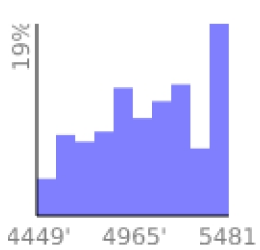
Day Four: Massie Gap to Whitetop

range 4449' to 5479' gain 2283' loss 1798' exaggeration 20.4x



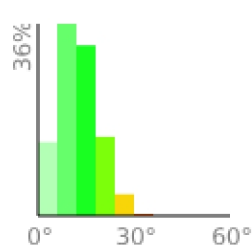
Slope Angle (top), Land Cover (middle), Tree Cover (bottom)

Elevation



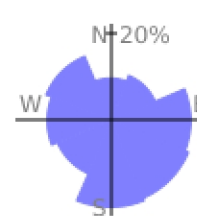
Min 4449'
 Avg 5044'
 Max 5481'
 Delta 1032'

Slope

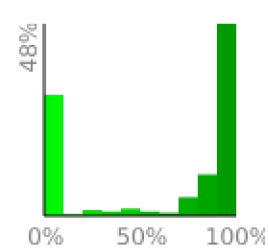


Min 0°
 Avg 12°
 Max 33°

Aspect



Tree Cover



Land Cover

Forest 72%
 Crops 26%
 Barren 1%
 Grassland 1%