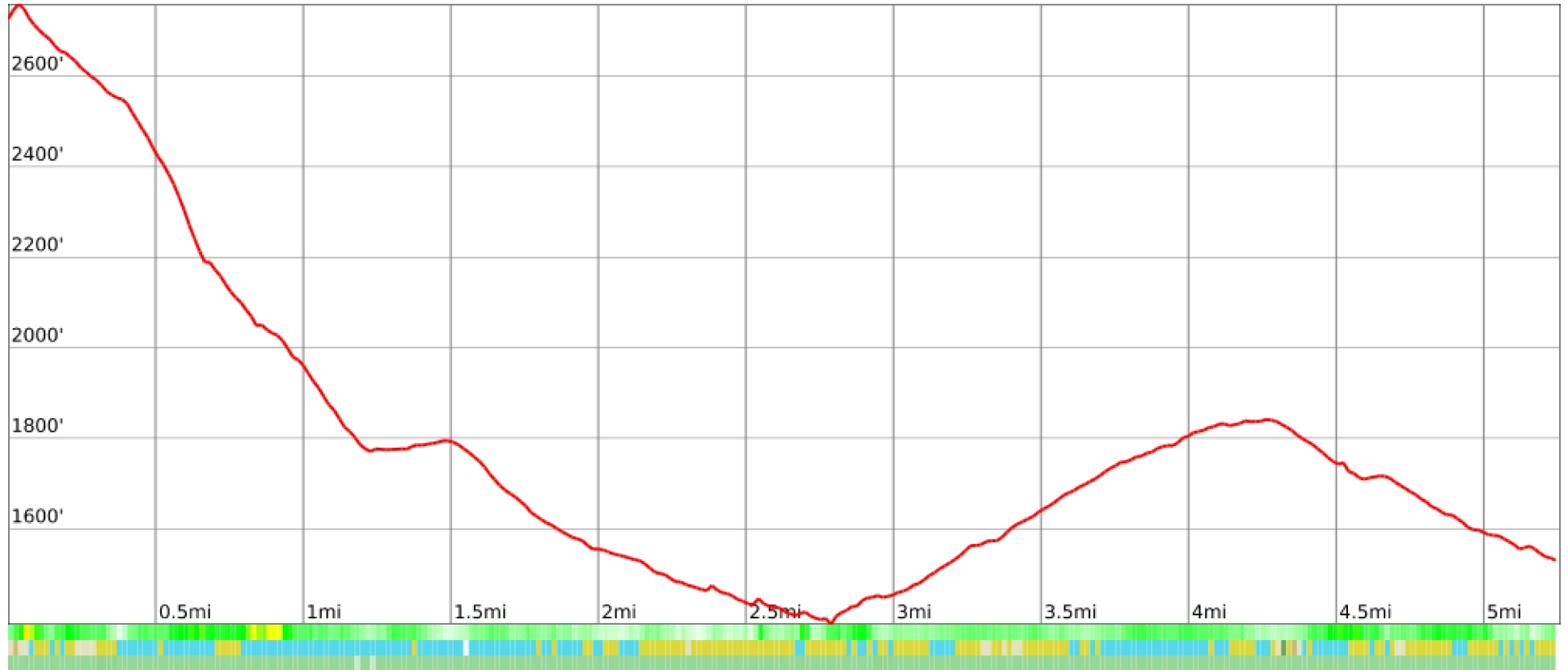
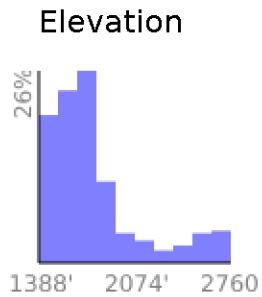


# Halfmoon Mountain Loop - Day 2

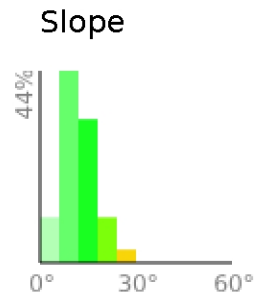
range 1388' to 2759' gain 577' loss 1775' exaggeration 8.1x



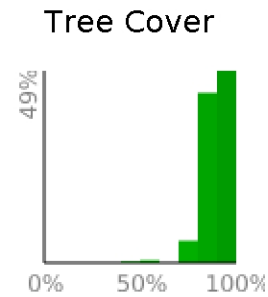
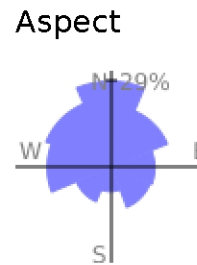
Slope Angle (top), Land Cover (middle), Tree Cover (bottom)



Min 1388'  
Avg 1784'  
Max 2760'  
Delta 1371'



Min 2°  
Avg 12°  
Max 29°



Land Cover  
Forest 99%